

Facing the threat of Sargassum seaweed

Hazel A. Oxenford

University of the West Indies

Centre for Resource Management and Environmental Studies,
Cave Hill Campus

Key collaborators:

Jim Franks, Don Johnson

University of Southern Mississippi
Center for Fisheries Research & Development
Gulf Coast Research Laboratory



Hazel Oxenford

Symposium: Challenges, dialogue &
cooperation towards Sustainability of
the Caribbean Sea



Hazel Oxenford



Association of Caribbean States (ACS)
The Caribbean Sea Commission (CSC)
Port of Spain, Trinidad and Tobago
23-24 November 2015





Sargassum influx

- What is the current state?
- Will it continue?
- How are we coping?
- The way forward

Current state: what is sargassum?

- Free-floating brown seaweed (2 species)
- Can form large floating mats or long windrows of weed
- Can accumulate over huge areas where ocean currents form loops or rotating gyres



Current state: what is sargassum?

- Free-floating brown seaweed (2 species)
- Can form large floating mats or long windrows of weed
- Can accumulate over huge areas where ocean currents form loops or rotating gyres
- **High ecological significance** in nutrient poor open ocean
- Temporally variable biomass
(depends on nutrients, water temperature and recirculating currents)



Current state: what is sargassum?

- On shore it also has value:
 - Foraging ground for shore birds
 - Binds sand and dunes
 - Fertilizes shore plants



A. Copeland



Hazel Oxenford

Current state: Negative impacts

- Inundating shorelines
 - Covering beaches
 - Discoloring nearshore water
 - Pungent odor /corrosive (H_2S)
- Threatening coastal ecosystem
 - Smothering coral reefs, seagrass beds, mangroves
 - Using up O_2
 - Nutrient overload





Current state: Negative impacts

- Threatening endangered species
 - Turtles trapped and drowned
 - Nesting beaches unsuitable
 - Hatchlings trapped
- Challenges for fisheries
 - Difficult access
 - Clogged propellers and intakes
 - Fishing gear becomes ineffective
 - Increased vulnerability of juveniles




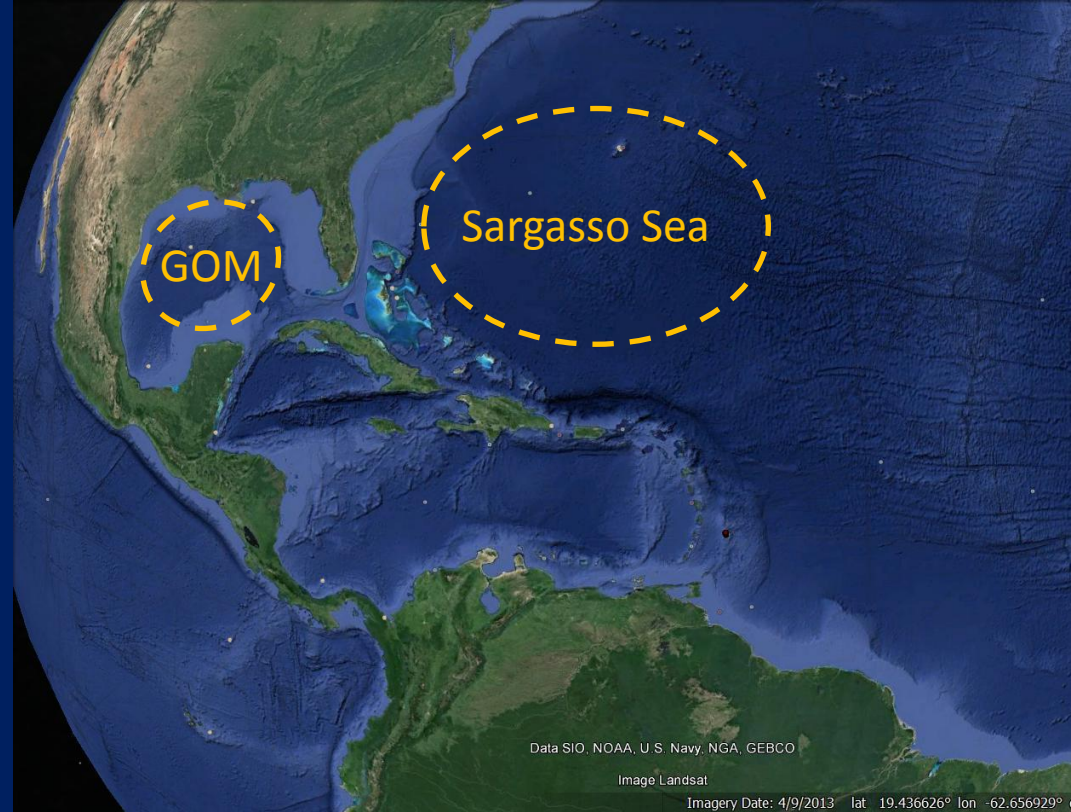
Current state: where is it found?

- Best known from the Sargasso Sea



Current state: where is it found?

- Best known from the Sargasso Sea
- Also well known from the Gulf of Mexico



Current state: where is it found?

- Since 2011 have been massive influxes into the Caribbean Sea



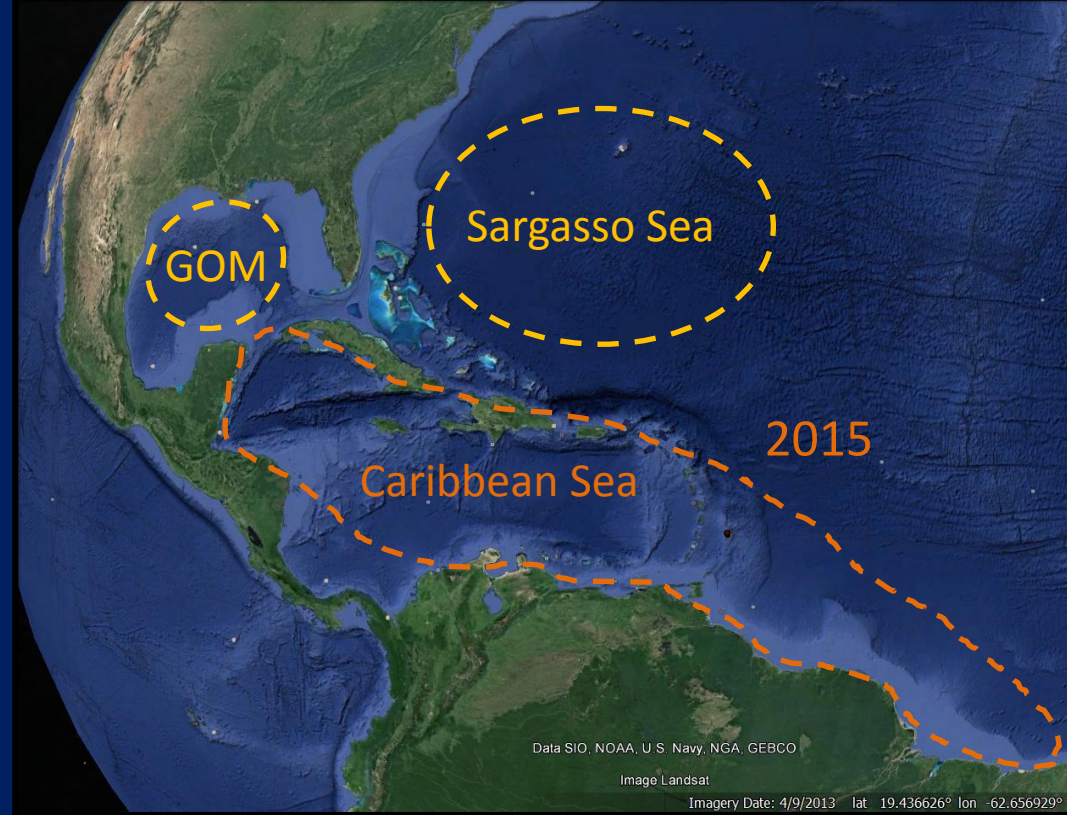
Current state: where is it found?

- Since 2011 have been massive influxes into the Caribbean Sea



Current state: where is it found?

- Since 2011 have been massive influxes into the Caribbean Sea

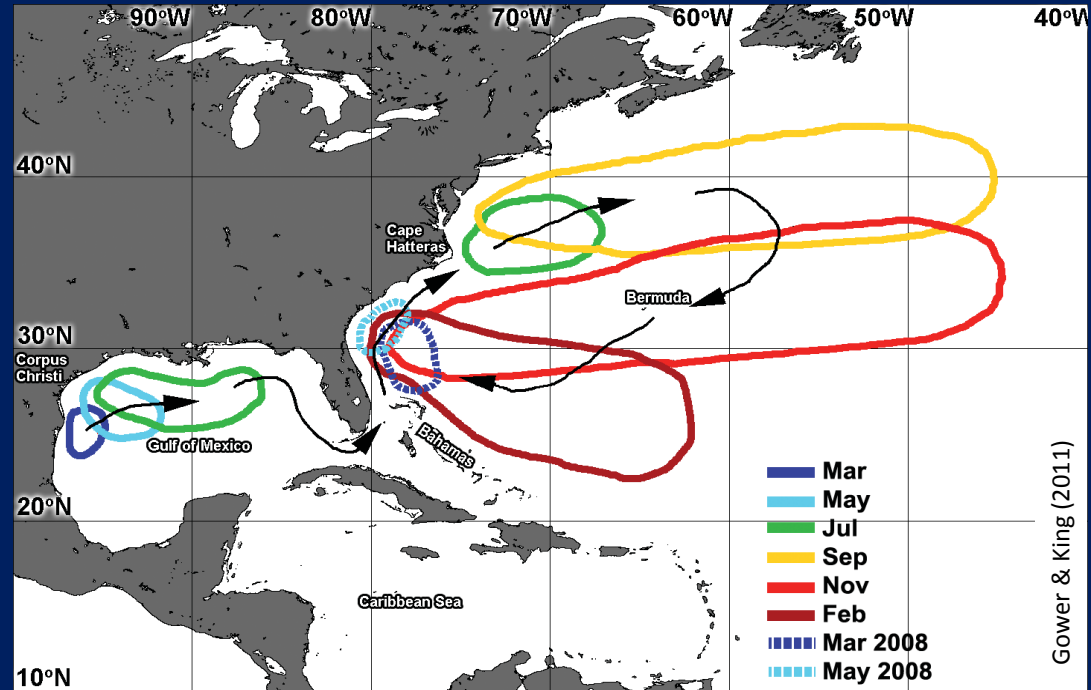
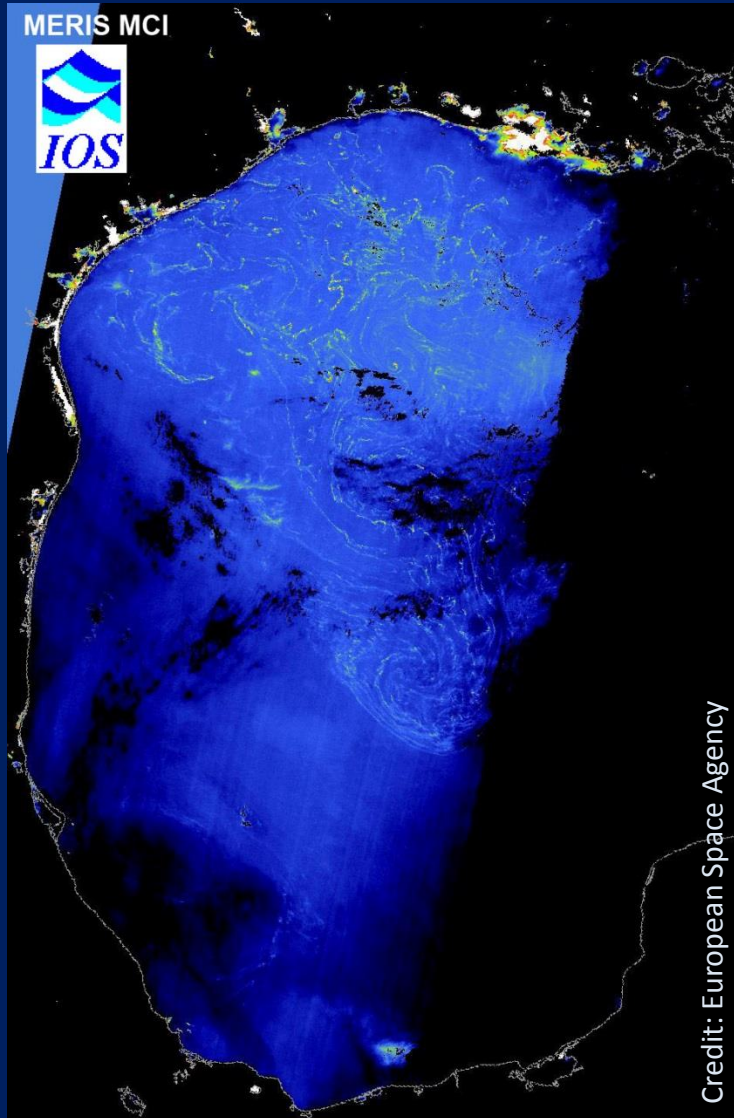


Current state: where is it found?

- Since 2011 have been massive influxes into the Caribbean Sea
- ... and along the coast of West Africa



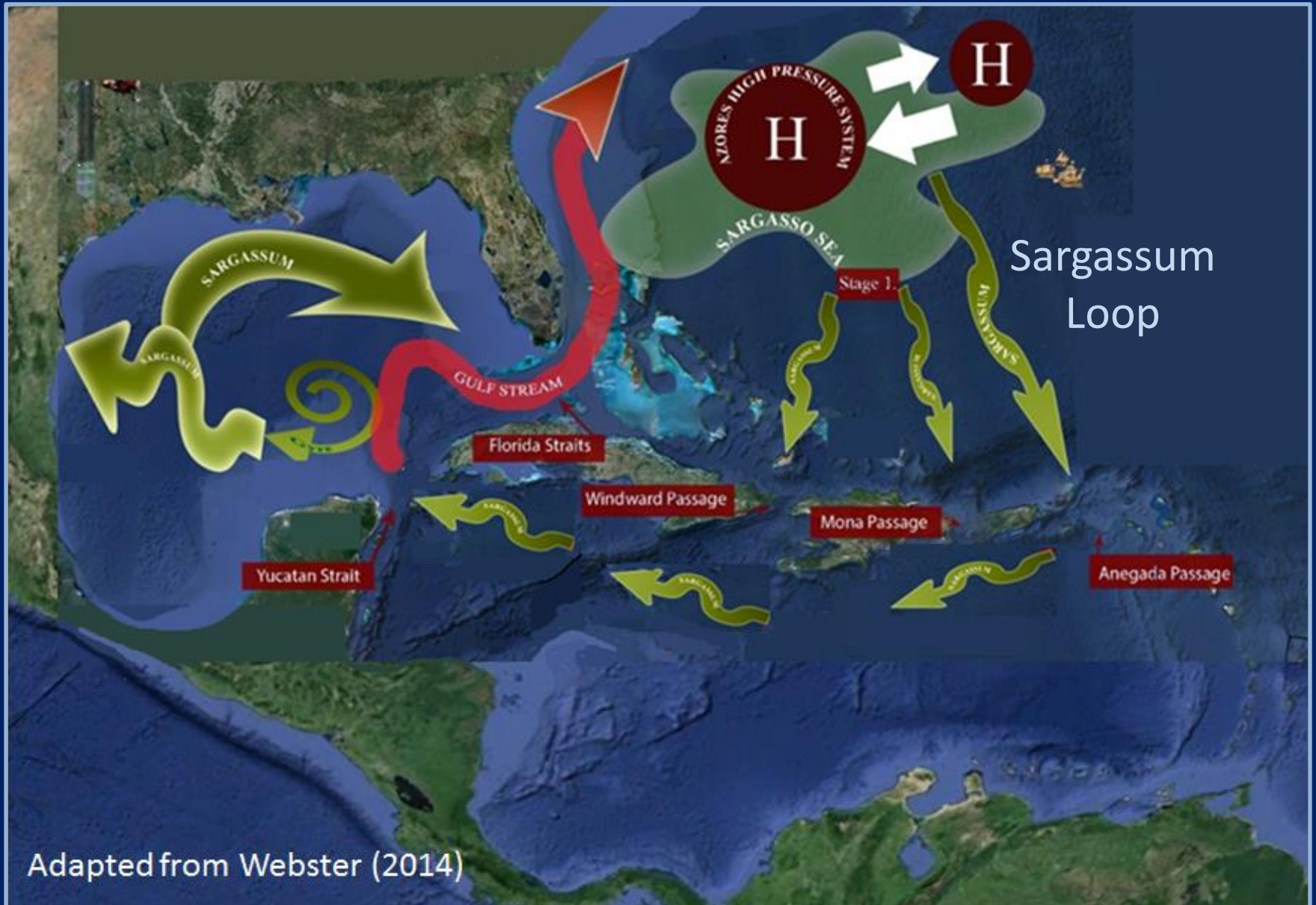
Current state: are these populations connected?



Monthly sargassum distribution derived from MERIS satellite imagery (2002-2008)

MERIS satellite imagery showing sargassum 'swirls' in northern GOM

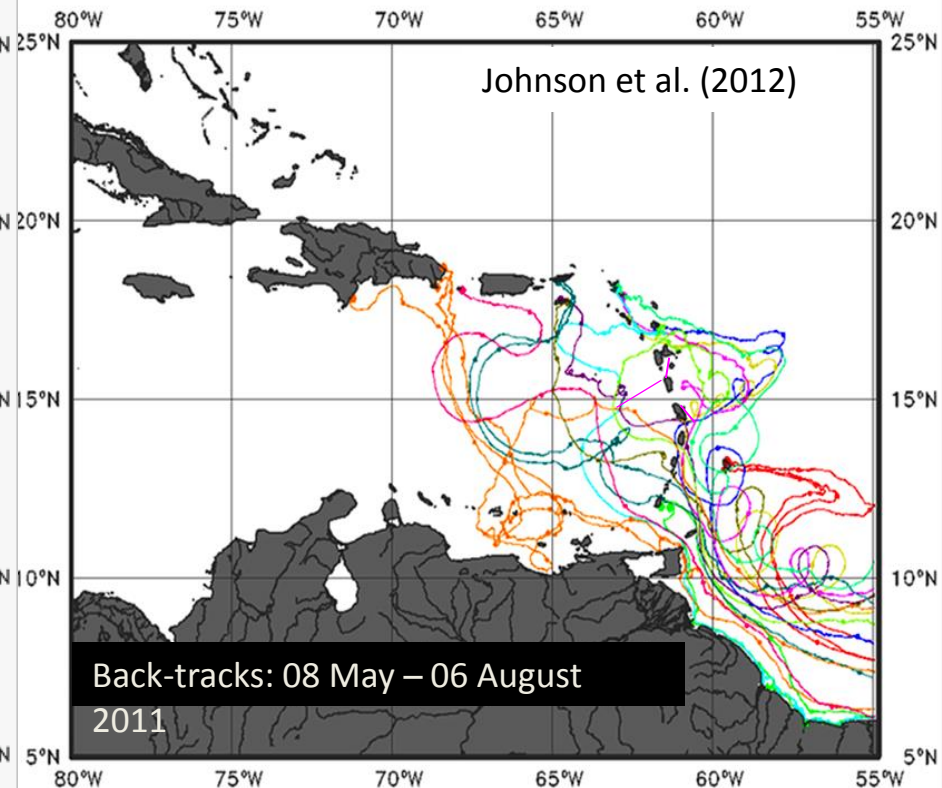
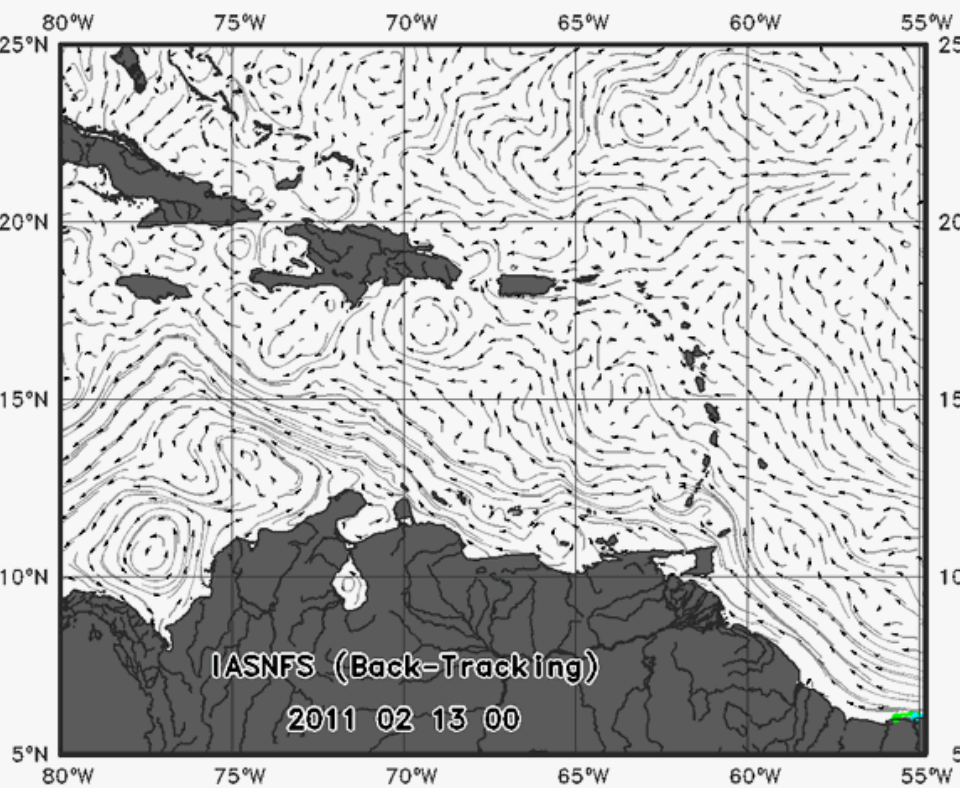
Current state: are these populations connected?



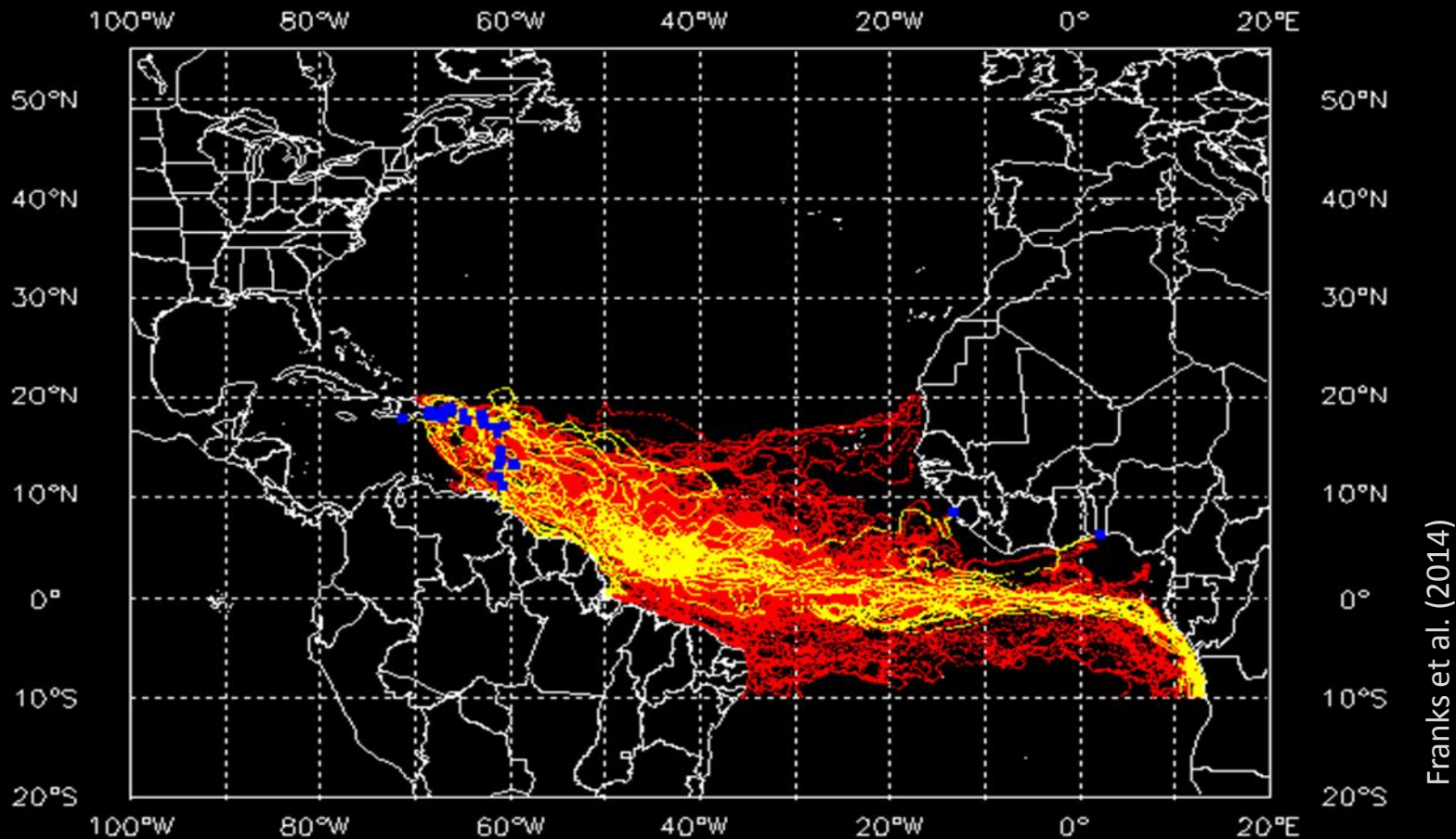
Current state: are the populations connected?

GOM - Sargasso Sea - Caribbean?

- Landing dates
- Archived surface currents
- Backtrack to source
- Coming into region from SE
- **Not from Sargasso Sea or the GOM**



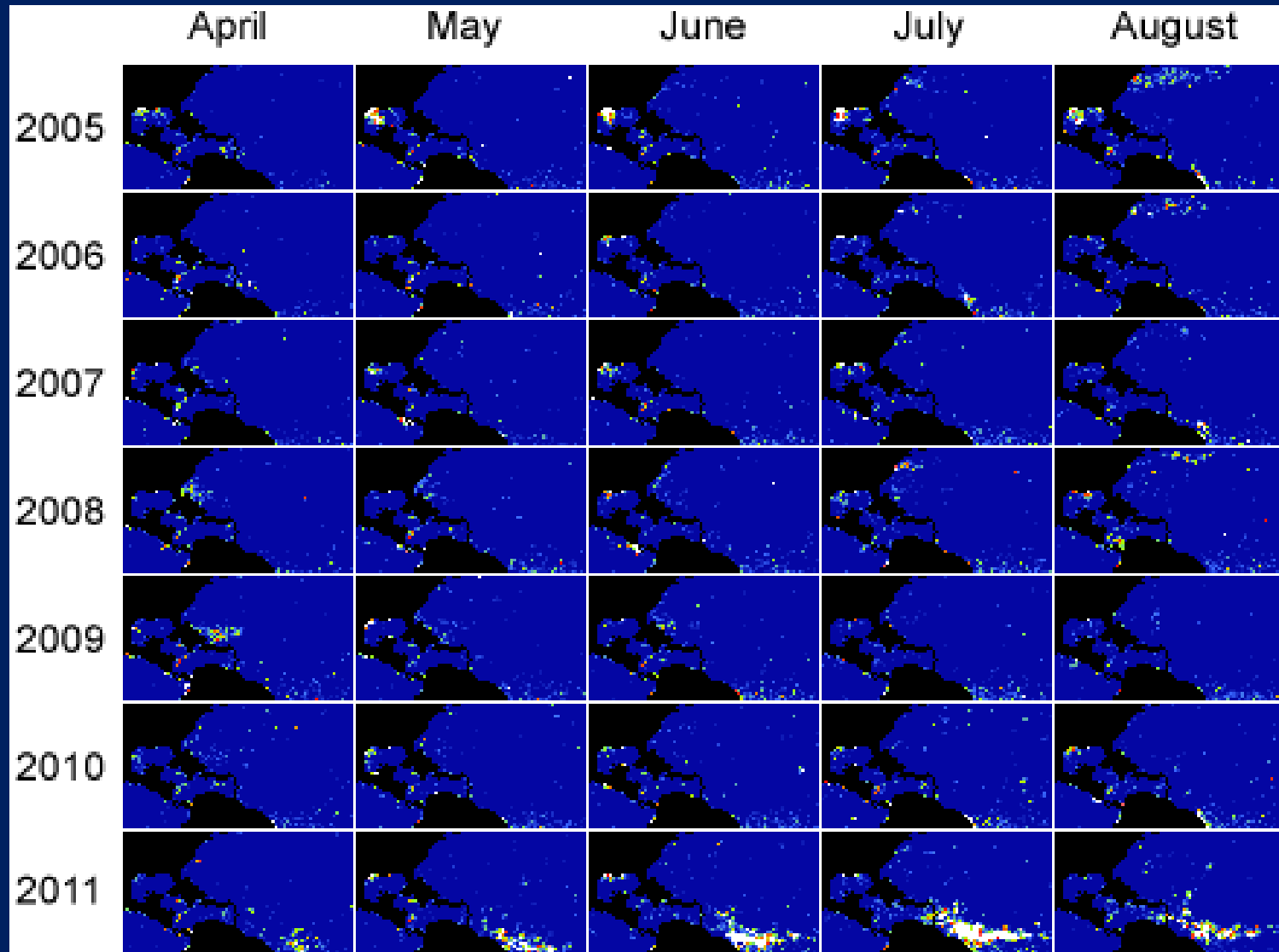
Current state: what is the source?




- Blue squares: stranding locations (note west Africa)
- Lines: back-trace to 1 January 2010

Equatorial
region

Current state: confirming the source




From: Gower et al (2013)



Will it continue?

What are the drivers?

- Nutrients
- Warm water
- Consolidation region
- Release & transport mechanism



Will it continue?

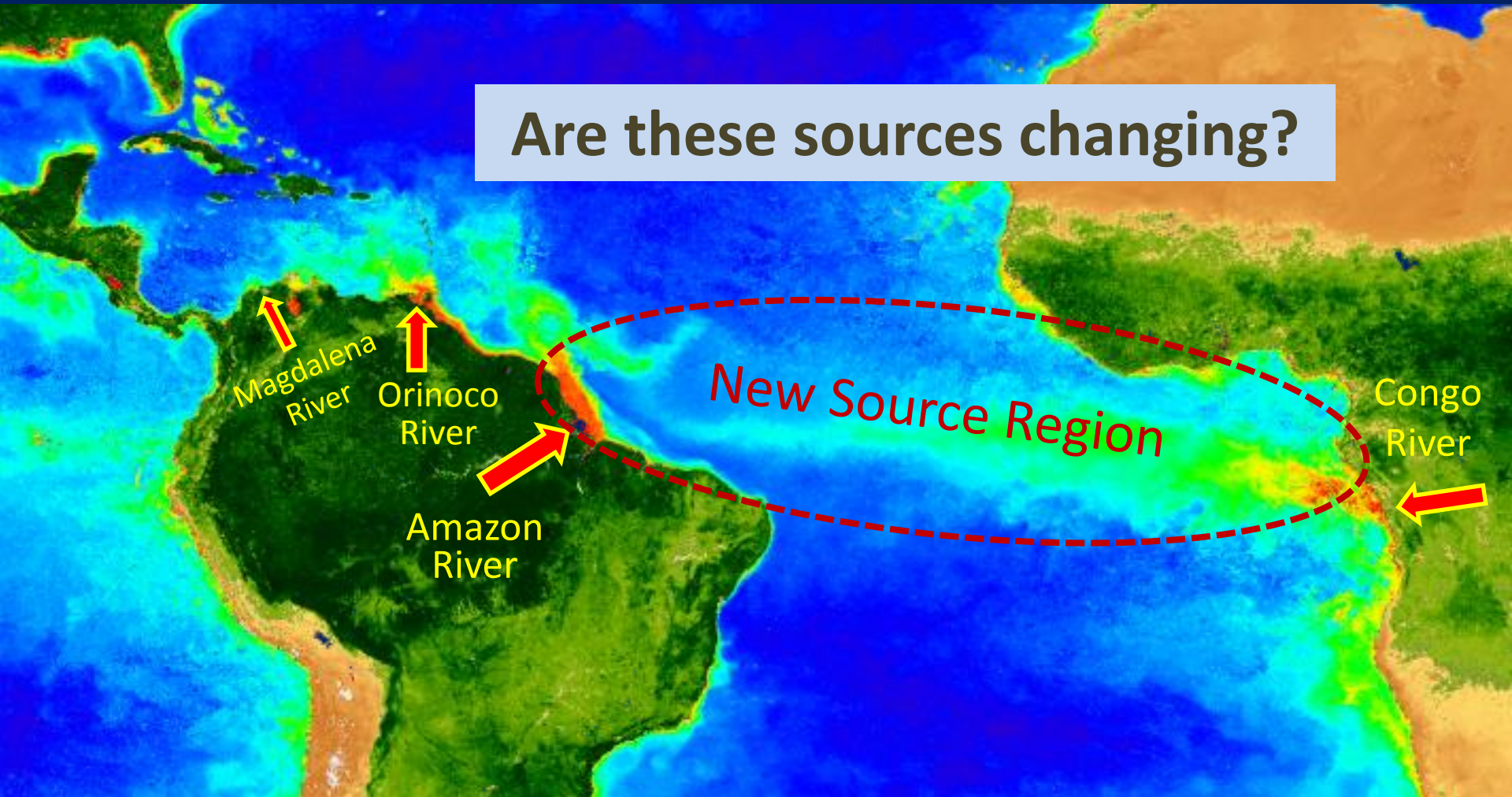
What are the drivers?

- Where are nutrients coming from?
- What affects water temperature?
- What affects recirculating currents?
- How and where do currents 'break away'?
- Is there a long-term cyclical pattern?
- What is the role of climate change?

Sources of nutrients

Some of the world's largest rivers drain into this equatorial region

Are these sources changing?

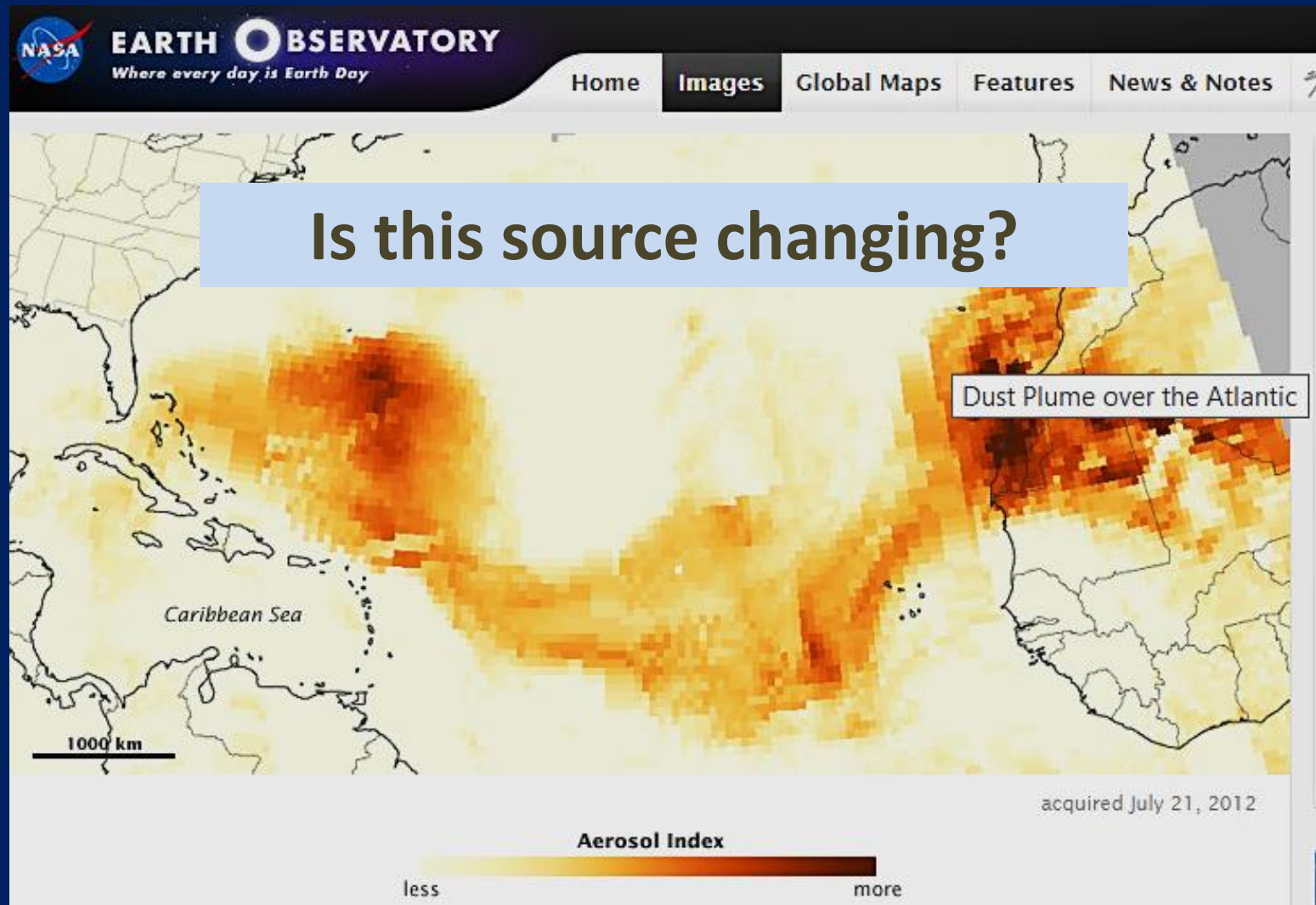


Bring: nitrates and phosphates



Sources of nutrients

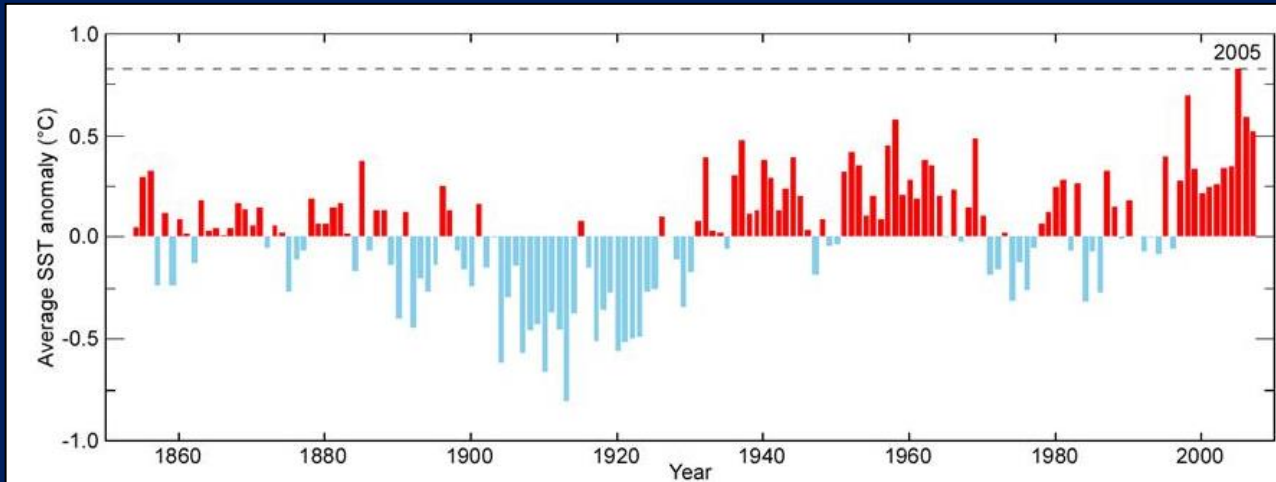
African dust plume a possible key nutrient source?



Brings terrestrial nutrients particularly iron

Water temperature

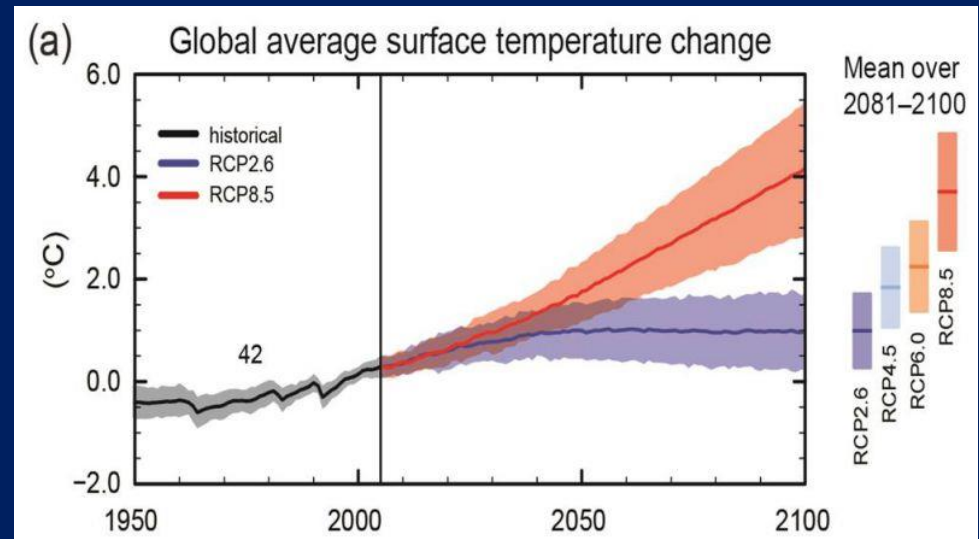
Increasing with global warming



Eakin et al. (2010)

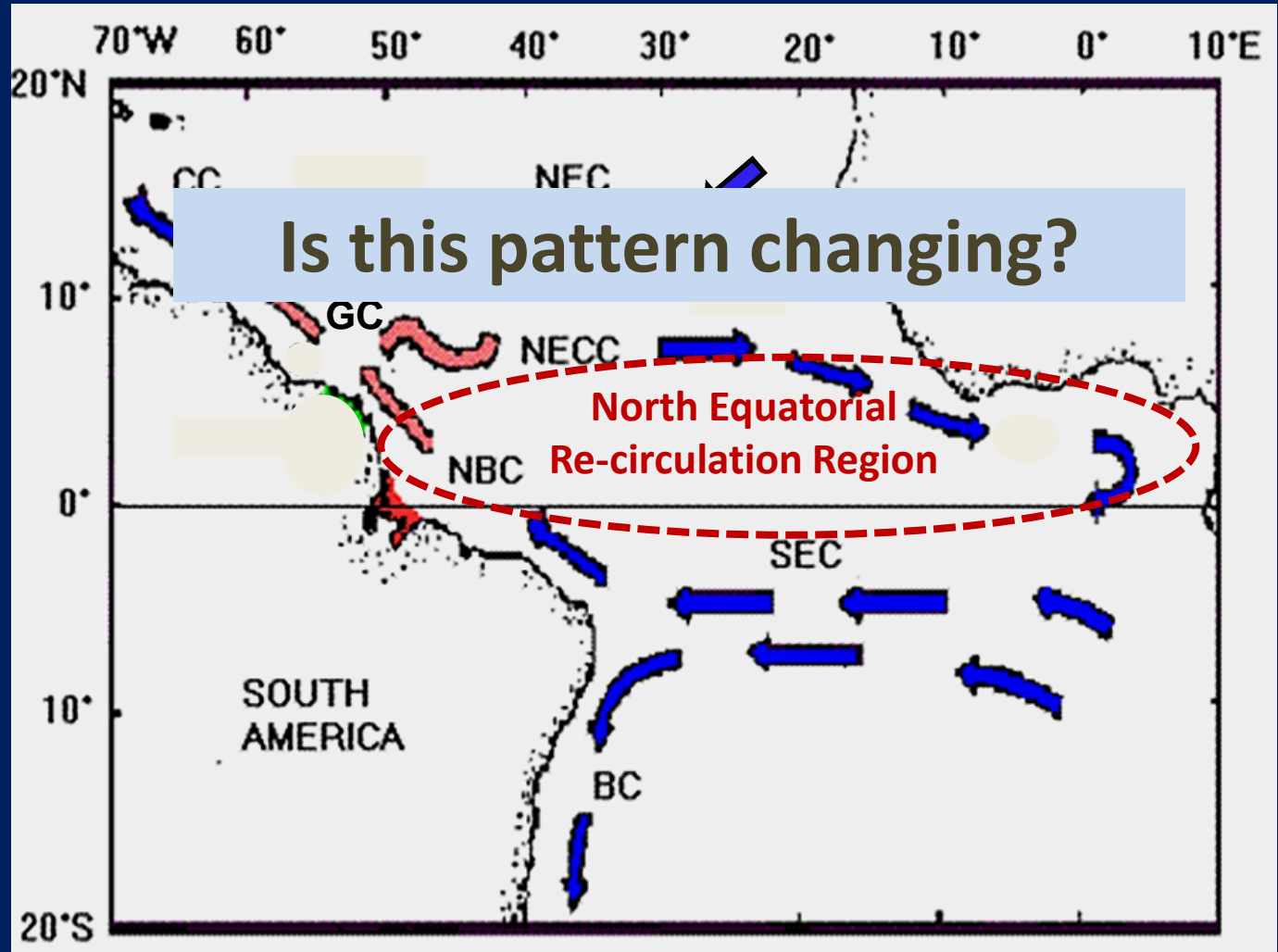
Caribbean
Sea Surface
Temperature
(SST)

Latest
temperature
predictions



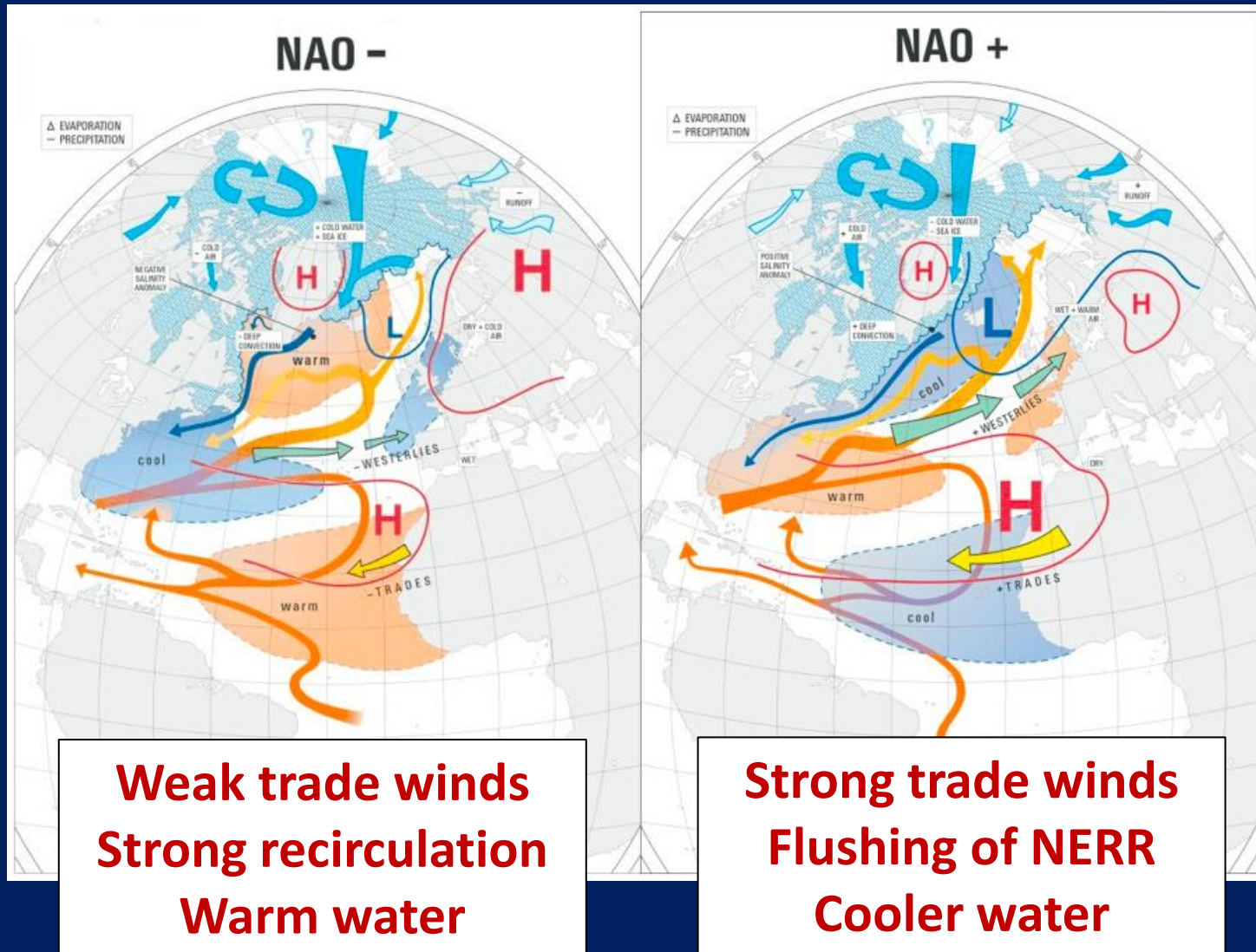
Consolidation, release & transport

Equator is an area of complex circulating currents called the North Equatorial Re-circulation Region (NERR)

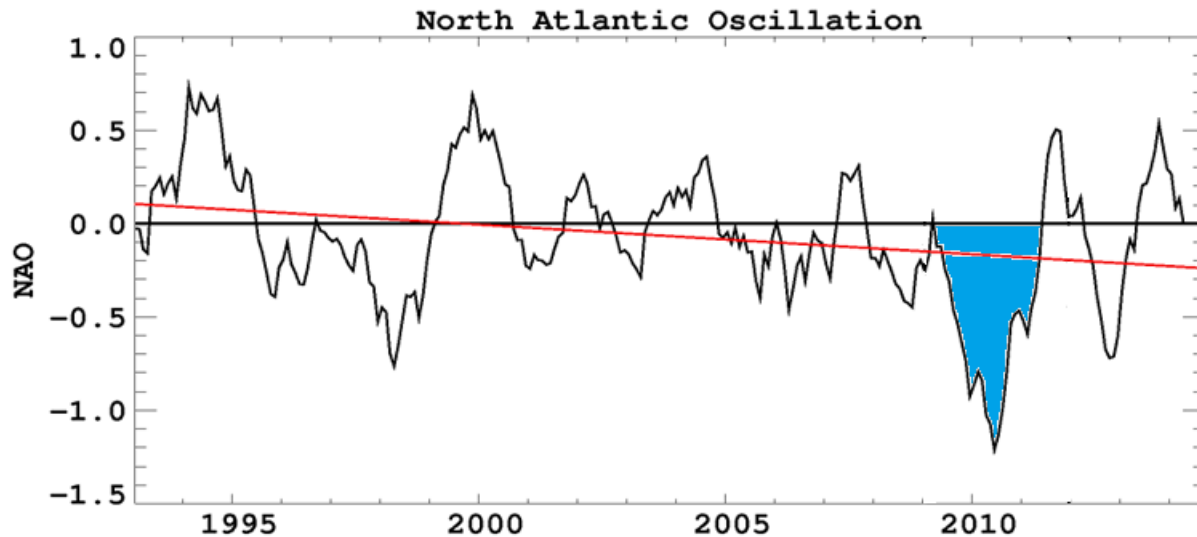


Consolidation, release & transport

North Atlantic Oscillation (NAO) index

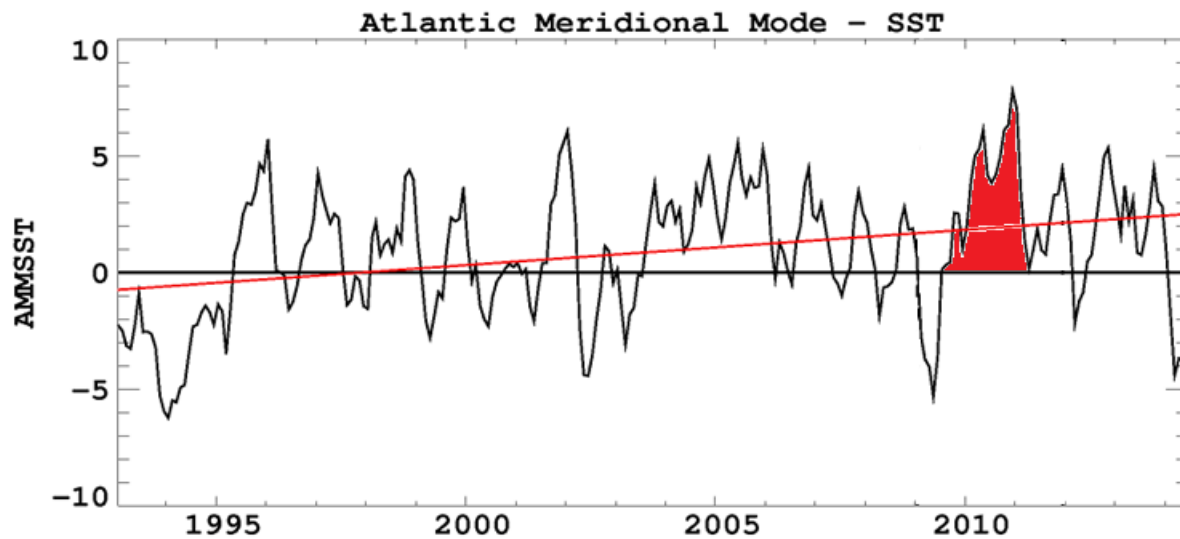


Consolidation, release & transport



Anomalous
low NAO

**Tipping
point?**



Anomalous
high SST

The way forward

Regional issue needs regional response

Newsweek^{U.S.}

TECH & SCIENCE

Sargassum Is Ruining Beaches From Texas to Tobago

BY [MELISSA GASKILL](#) / JUNE 28, 2015 1:45 PM EDT



INTERNATIONAL BUSINESS TIMES

WEDNESDAY, NOVEMBER 18, 2015 AS OF 1:33 PM EST

What Is Sargassum? Smelly Seaweed Invasion Declared An Emergency In The Caribbean

By [Sarah Berger](#) @sarahberger0408 s.berger@ibtimes.com
2015 8:55 AM EDT

theguardian

Monday 10 August 2015 10.00 BST

Caribbean-bound tourists cancel holidays due to foul-smelling seaweed



Seaweed blankets the beach in Cancun, Mexico. The huge influx of sargassum has hit most of the Caribbean this year and prompted cancellations from tourists. Photograph: Israel Leal/AP

DAILY NEWS NEW YORK

Tourism officials can't hide the threat of Sargassum seaweed as it's taking over beaches from Florida to Texas and damaging the environment

BY [LINDA STASI](#) NEW YORK DAILY NEWS, Saturday, October 17, 2015



Negative press
hurting tourism

The way forward: Regional response

1. Regional collaboration in research
2. Regional communication for response & learning

Research

- USM database for stranding reports
- USM determined new source via archived current data
- UVIC provided supporting satellite evidence
- TAMU-SEAS stranding forecasts for GOM and now expanded
- FAO-UWI-USM sargassum predictions and fishery impacts
- French Antilles - USM

Communication & sharing

Sub-regional symposia

- Galveston, UWI-CERMES, LAC
Cancun, Sierra Leone
- Agendas of: CTO, GCFI, ACS

Web-based resources & fora

- UWI sargassum-at-cermes.com
- UNEP's SPAW-RAC sargassum basecamp (3 groups: management & impacts; research; tourism)
- Information guides - GCFI, CAST
- Documentaries

The way forward:

Regional collaboration in research

Prediction: How often and how much?

- Investment in clean-up technologies and management systems
- Investment in new business opportunities
- Vulnerability of coastal communities (employment, health)

Understanding: Impacts on tourism, fish, fisheries and coastal ecosystems

- Inform policy responses
- Coastal livelihood adaptation strategies
- Biodiversity conservation

The way forward:

Regional collaboration in research

Development: Equipment / methods

- Cost effective & environmentally sound solutions for prevention of stranding or removal

Development: Uses and products

- Business opportunities
- Storage and supply

Monitoring and learning:

- Determine best practices
- Measure success
- Guide adaptation

The way forward:

Regional communication for response & learning

Learn from each other:

- Best ideas and practices
- Avoid misconceptions
- Build knowledge

Coordinate response:

- Deal with bad press
- Share the cost burden

Efficient use of scarce resources:

- Share knowledge
- Avoid replication of efforts
- Improve response

Encourages partnerships:

- Public and private sector initiatives
- NGO/community engagement

Conclusion: some suggestions

Regional research fund

- Rapid response
- Regional relevance
- Co-ordination

Collaboration mechanism among research institutions

- Best use of facilities & knowledge
- Builds regional capacity

Continued support of communication/sharing

- Better integration of science and tourism sectors

New support

- Developing partnerships
- Encouraging entrepreneurship

Reference sources:

- Franks et al 2011.** Unprecedented influx of pelagic *Sargassum* along Caribbean Island coastlines during summer 2011. Proc. Gulf Carib. Fish. Inst., 64:6-8
- Franks et al 2014.** Retention and growth of pelagic *Sargassum* in the North Equatorial Recirculation Region (NERR) of the Atlantic Ocean. Proc. Gulf Carib. Fish. Inst. 67:
- Frazier 2014.** Advanced prediction of the Intra-Americas sargassum season through analysis of the Sargassum Loop System using remote sensing technology. MSc thesis, Texas A&MU
- Gower & King 2011.** Distribution of floating Sargassum in the Gulf of Mexico and the Atlantic Ocean mapped using MERIS. Int. J. Remote Sensing, 32: 1917-1929
- Gower et al 2013.** Satellite images suggest a new Sargassum source region in 2011. Remote Sensing Letters 4: 764-773
- Johnson et al 2012.** The *Sargassum* invasion of the Eastern Caribbean and dynamics of the equatorial north Atlantic. Proc. Gulf Carib. Fish. Inst., 65:102-103
- Lapointe et al 2014.** Ryther revisited: nutrient excretions by fishes enhance productivity of pelagic Sargassum in the western North Atlantic Ocean. J. Exp. Mar. Bio. & Ecol. 458: 46-56

Thank you!



Amy Cox